

CITY OF CASA GRANDE DOWNTOWN STREETS RECONSTRUCTION PLANS PHASE III




CITY OF CASA GRANDE
 100 N. CENTRAL AVENUE
 CASA GRANDE, ARIZONA 85929
 (928) 418-1000
 WWW.CASAGRANDE.AZ.GOV


PROJECT NO. 2023-001
 PROJECT NAME: DOWNTOWN STREETS
 RECONSTRUCTION PHASE III

PREPARED BY: [Redacted]
 DATE: [Redacted]
 SCALE: [Redacted]


CITY OF CASA GRANDE
 100 N. CENTRAL AVENUE
 CASA GRANDE, ARIZONA 85929



Project Location



Project No. [Redacted]
 Project Name: [Redacted]
 Date: [Redacted]
 Scale: [Redacted]




TYPICAL SECTION
 OF THE PAVEMENT STRUCTURE
 OF THE ROAD

PAVEMENT STRUCTURE
 SECTION NO. 1



KEY MAP


 PROJECT NO. 100-000000000-0000
 DRAWING NO. 100-000000000-0000
 SHEET NO. 1 OF 1
 DATE: 10/10/2010
 PROJECT: ROAD RECONSTRUCTION PROJECT
 CONTRACT NO. 100-000000000-0000
 DRAWING TITLE: TYPICAL SECTION OF THE PAVEMENT STRUCTURE
 DRAWN BY: [Name]
 CHECKED BY: [Name]
 APPROVED BY: [Name]



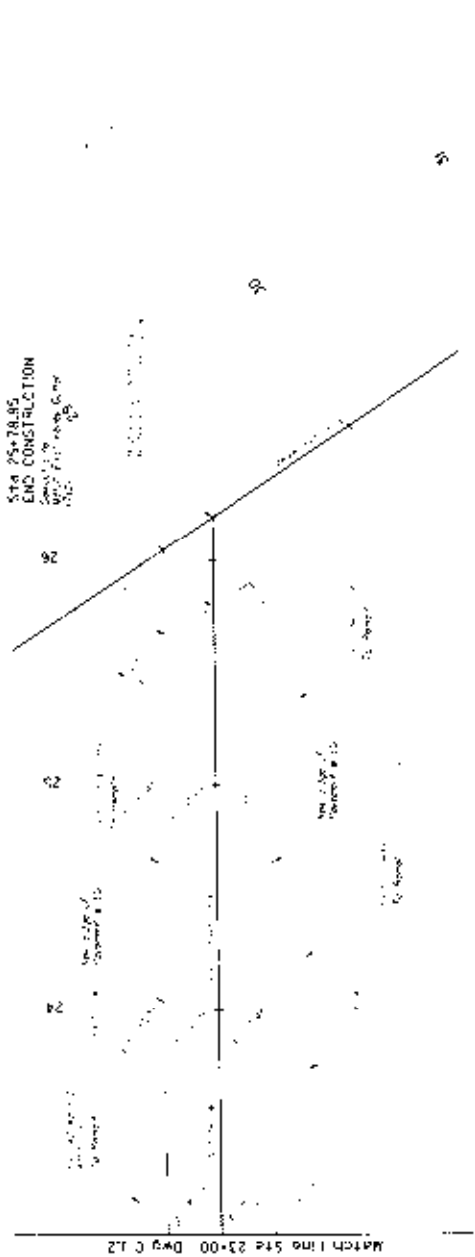
LIST OF QUANTITIES
 1. 201+32.20
 2. 201+32.20
 3. 201+32.20

SCALE



DEPARTMENT OF PUBLIC WORKS AND HIGHWAYS
 PHILIPPINES
 OFFICE OF THE CHIEF ENGINEER
 DIVISION OF HIGHWAYS
 688 MANILA

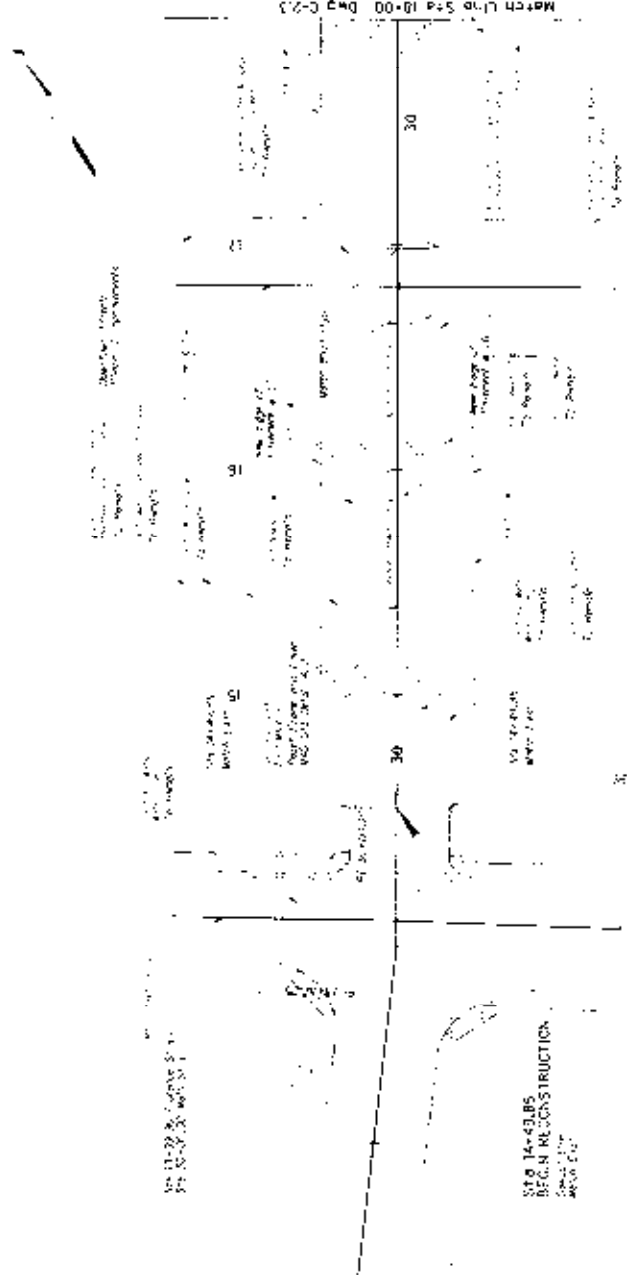
PROJECT TITLE: [Illegible]
 DRAWING NO.: [Illegible]
 SHEET NO.: [Illegible]



LIST OF QUANTITIES
 150' TO 15' FROM CENTERLINE
 150' TO 15' FROM CENTERLINE



STATE OF CALIFORNIA
 PROFESSIONAL ENGINEER
 No. 10000
 EXPIRES 12/31/2011
 JOHN W. SMITH, Inc. Inc. 11



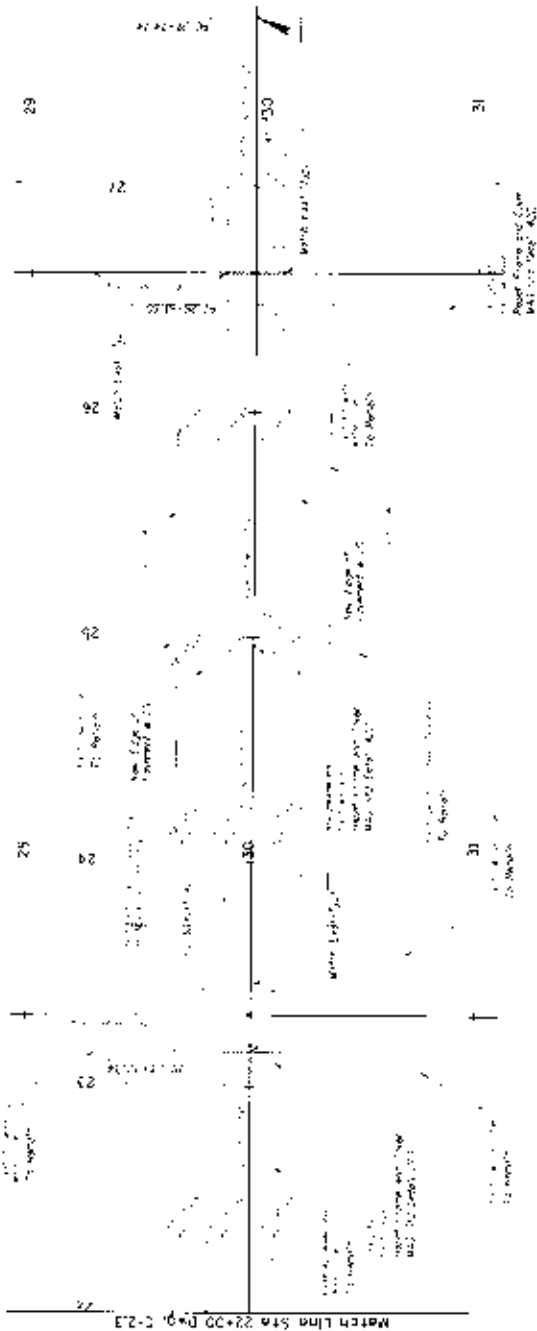
14-43 BS, 14-43 BS
 14-43 BS, 14-43 BS

14-43 BS
 REGIONAL CONSTRUCTION
 14-43 BS

LIST OF QUANTITIES

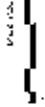
- 1. 14-43 BS, 14-43 BS
- 2. 14-43 BS, 14-43 BS
- 3. 14-43 BS, 14-43 BS
- 4. 14-43 BS, 14-43 BS

100%
 200' 0" x 40'
 20' 0" Slope Improvement



STA 27+34.74
 END RECORDS TRACTION
 PROJECT: ROAD IMPROVEMENT
 DATE: 10/15/11

100% QUANTITY IS
 TO BE USED FOR
 20' 0" SLOPE IMPROVEMENT
 20' 0" SLOPE IMPROVEMENT
 20' 0" SLOPE IMPROVEMENT
 20' 0" SLOPE IMPROVEMENT



STATE OF FLORIDA
 PROFESSIONAL ENGINEER
 BOARD OF PROFESSIONAL ENGINEERS
 REGISTERED PROFESSIONAL ENGINEER
 NO. 12345
 EXPIRES 12/31/2012



PROJECT NO. 1000000000000000
 SHEET NO. 1000000000000000
 DATE: 10/10/2011
 PROJECT: I-96/275 RAMP
 SHEET: 1000000000000000

PROJECT NO. 1000000000000000
 SHEET NO. 1000000000000000
 DATE: 10/10/2011
 PROJECT: I-96/275 RAMP
 SHEET: 1000000000000000

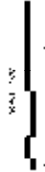
PROJECT NO. 1000000000000000
 SHEET NO. 1000000000000000
 DATE: 10/10/2011
 PROJECT: I-96/275 RAMP
 SHEET: 1000000000000000

PROJECT NO. 1000000000000000
 SHEET NO. 1000000000000000
 DATE: 10/10/2011
 PROJECT: I-96/275 RAMP
 SHEET: 1000000000000000

PROJECT NO. 1000000000000000
 SHEET NO. 1000000000000000
 DATE: 10/10/2011
 PROJECT: I-96/275 RAMP
 SHEET: 1000000000000000

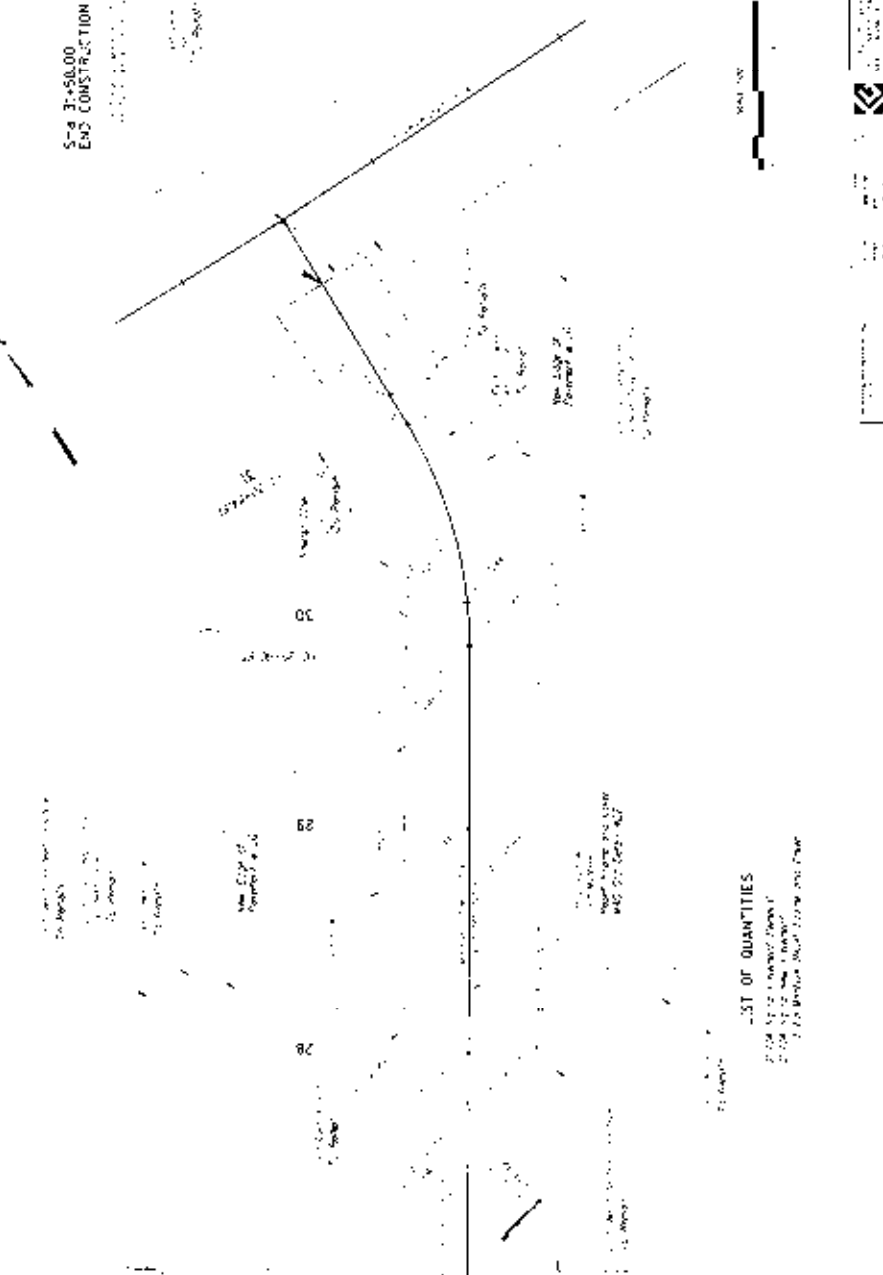
PROJECT NO. 1000000000000000
 SHEET NO. 1000000000000000
 DATE: 10/10/2011
 PROJECT: I-96/275 RAMP
 SHEET: 1000000000000000

STA 27+50.00
 END CONSTRUCTION

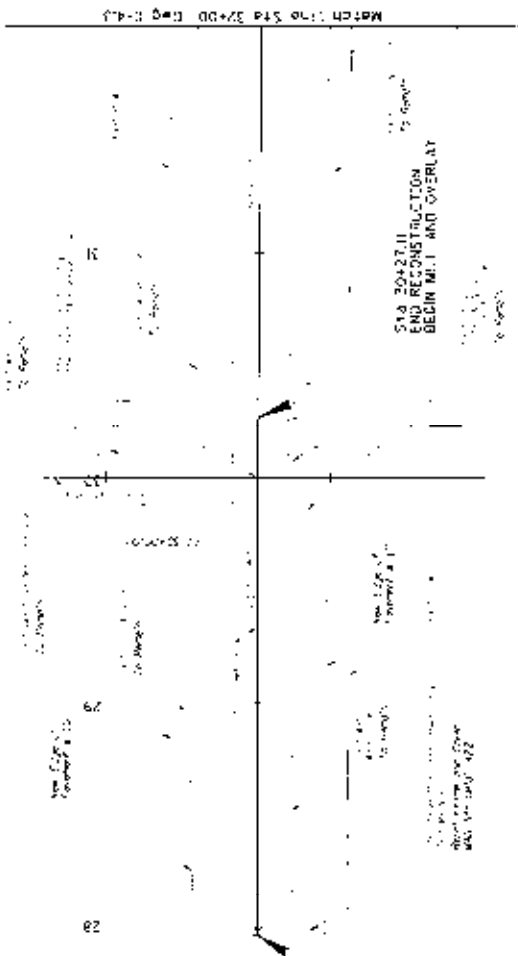


LIST OF QUANTITIES
 1. 100' x 100' Concrete Slab
 2. 100' x 100' Concrete Slab
 3. 100' x 100' Concrete Slab

MATCH LINE STA 27+00 (W/96) C-34



SEE PLAN SHEET 27-106-08 FOR
 THE LOCATION OF THE
 PROPOSED DRIVE



28

S&A 27-106-08
 BEGIN RECONSTRUCTION
 SHEET 28

S&A 20427 II
 END RECONSTRUCTION
 BEGIN MILL AND OVERLAY

LIST OF QUANTITIES

1. TO BE RECONSTRUCTED
 2. TO BE MILL AND OVERLAY
 3. TO BE MILL AND OVERLAY
 4. TO BE MILL AND OVERLAY
 5. TO BE MILL AND OVERLAY

SCALE 1"=40'



STATE OF NEW YORK
 ENGINEER

CONTINUED ON SHEET 27-106-08 (SHEET 27-106-08)

